

Revised
4/11/16

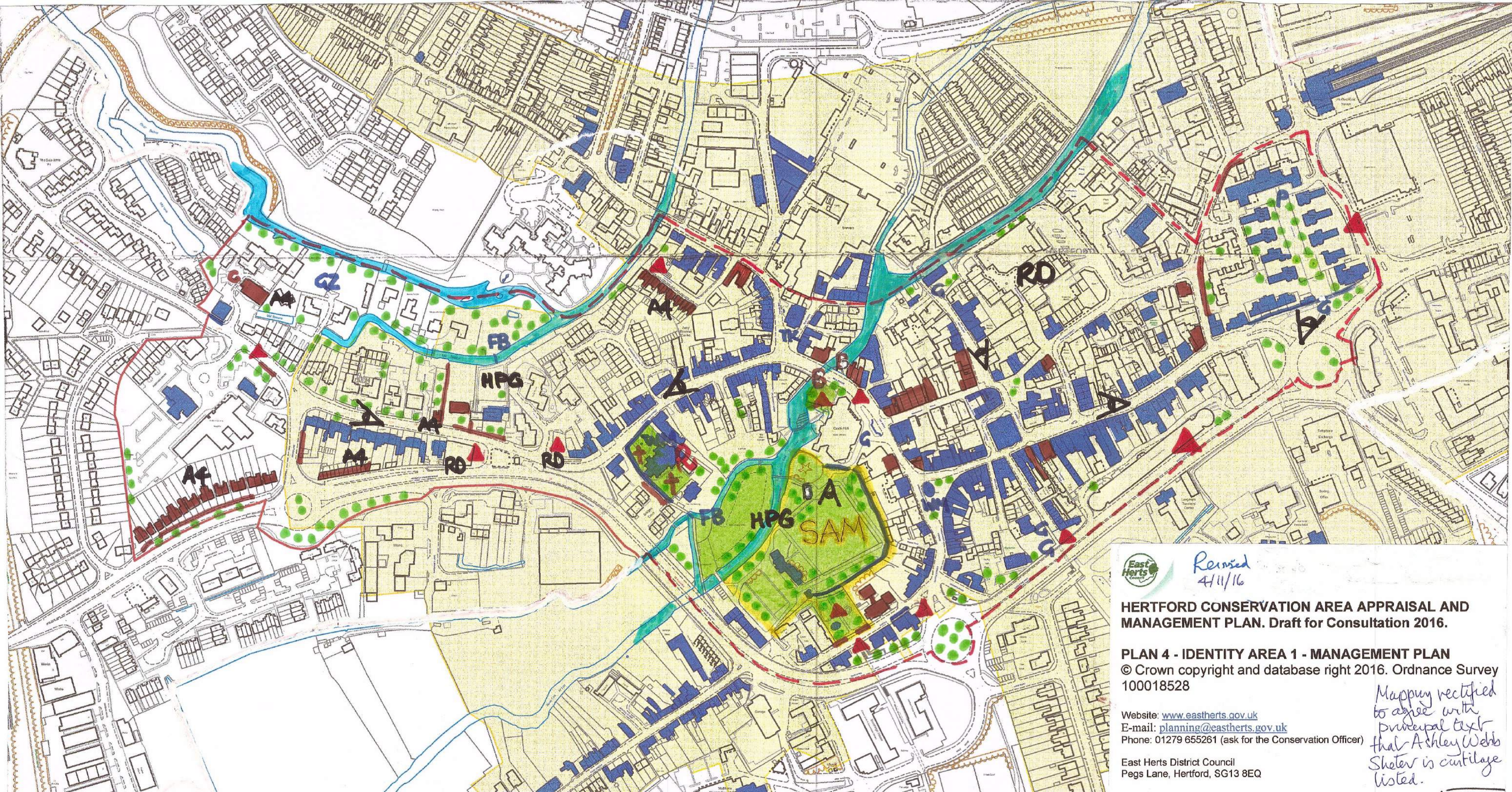
HERTFORD CONSERVATION AREA APPRAISAL AND MANAGEMENT PLAN. Draft for Consultation 2016.

PLAN 3 - IDENTITY AREA 1 - CHARACTER ANALYSIS
© Crown copyright and database right 2016. Ordnance Survey 100018528

Website: www.eastherts.gov.uk
E-mail: planning@eastherts.gov.uk
Phone: 01279 655261 (ask for the Conservation Officer)

East Herts District Council
Pegs Lane, Hertford, SG13 8EQ

*Mapping verified to agree with principal text
Hal Ashley Webb
Shelter is cartilage listed.*



*Revised
4/11/16*

HERTFORD CONSERVATION AREA APPRAISAL AND MANAGEMENT PLAN. Draft for Consultation 2016.

PLAN 4 - IDENTITY AREA 1 - MANAGEMENT PLAN
 © Crown copyright and database right 2016. Ordnance Survey 100018528

Website: www.eastherts.gov.uk
 E-mail: planning@eastherts.gov.uk
 Phone: 01279 655261 (ask for the Conservation Officer)

East Herts District Council
 Pegs Lane, Hertford, SG13 8EQ

Mapping rectified to agree with principal text that Ashley Webb Shelter is curtilage listed.



HERTFORD CONSERVATION AREA APPRAISAL AND MANAGEMENT PLAN. Draft for Consultation 2016.

PLAN 3 - IDENTITY AREA 2 - CHARACTER ANALYSIS
© Crown copyright and database right 2016. Ordnance Survey 100018528

Website: www.eastherts.gov.uk
E-mail: planning@eastherts.gov.uk
Phone: 01279 655261 (ask for the Conservation Officer)

East Herts District Council
Pegs Lane, Hertford, SG13 8EQ



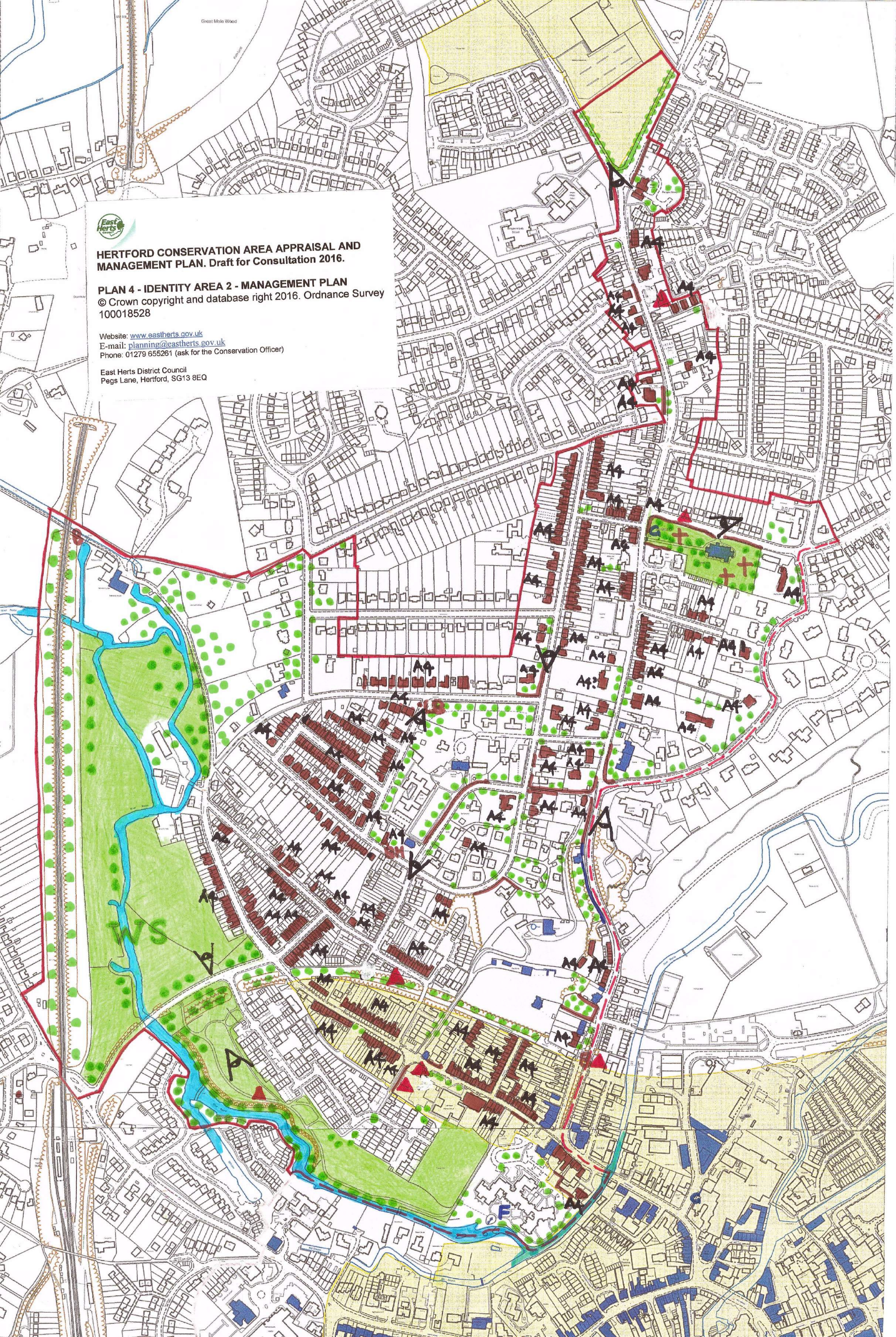


HERTFORD CONSERVATION AREA APPRAISAL AND MANAGEMENT PLAN. Draft for Consultation 2016.

PLAN 4 - IDENTITY AREA 2 - MANAGEMENT PLAN
© Crown copyright and database right 2016. Ordnance Survey 100018528

Website: www.eastherts.gov.uk
E-mail: planning@eastherts.gov.uk
Phone: 01279 655261 (ask for the Conservation Officer)

East Herts District Council
Pegs Lane, Hertford, SG13 8EQ





HERTFORD CONSERVATION AREA APPRAISAL AND MANAGEMENT PLAN. Draft for Consultation 2016.

PLAN 3 - IDENTITY AREA 3 - CHARACTER ANALYSIS
© Crown copyright and database right 2016. Ordnance Survey 100018528

Website: www.eastherts.gov.uk
E-mail: planning@eastherts.gov.uk
Phone: 01279 655261 (ask for the Conservation Officer)

East Herts District Council
Pegs Lane, Hertford, SG13 8EQ





HERTFORD CONSERVATION AREA APPRAISAL AND MANAGEMENT PLAN. Draft for Consultation 2016.

PLAN 4 - IDENTITY AREA 3 - MANAGEMENT PLAN

© Crown copyright and database right 2016. Ordnance Survey 100018528

Website: www.eastherts.gov.uk

E-mail: planning@eastherts.gov.uk

Phone: 01279 655261 (ask for the Conservation Officer)

East Herts District Council
Pegs Lane, Hertford, SG13 8EQ





Areas to remain within Conservation Area, following Consultation



Revised Follow up Consultation

HERTFORD CONSERVATION AREA APPRAISAL AND MANAGEMENT PLAN. Draft for Consultation 2016.

PLAN 3 - IDENTITY AREA 4 - CHARACTER ANALYSIS
© Crown copyright and database right 2016. Ordnance Survey 100018528

Website: www.eastherts.gov.uk
E-mail: planning@eastherts.gov.uk
Phone: 01279 655261 (ask for the Conservation Officer)

East Herts District Council
Pegs Lane, Hertford, SG13 8EQ



HERT 5

Areas remain within Caswater Area following Casulate



Revised folioy consultation

HERTFORD CONSERVATION AREA APPRAISAL AND MANAGEMENT PLAN. Draft for Consultation 2016.

PLAN 4 - IDENTITY AREA 4 - MANAGEMENT PLAN
© Crown copyright and database right 2016. Ordnance Survey 100018528

Website: www.eastherts.gov.uk
E-mail: planning@eastherts.gov.uk
Phone: 01279 655261 (ask for the Conservation Officer)

East Herts District Council
Pegs Lane, Hertford, SG13 8EQ



HERTFORD CONSERVATION AREA APPRAISAL AND MANAGEMENT PLAN. Draft for Consultation 2016.

PLAN 3 - IDENTITY AREA 5 - CHARACTER ANALYSIS
© Crown copyright and database right 2016. Ordnance Survey 100018528

Website: www.eastherts.gov.uk
E-mail: planning@eastherts.gov.uk
Phone: 01279 655261 (ask for the Conservation Officer)

East Herts District Council
Pegs Lane, Hertford, SG13 8EQ

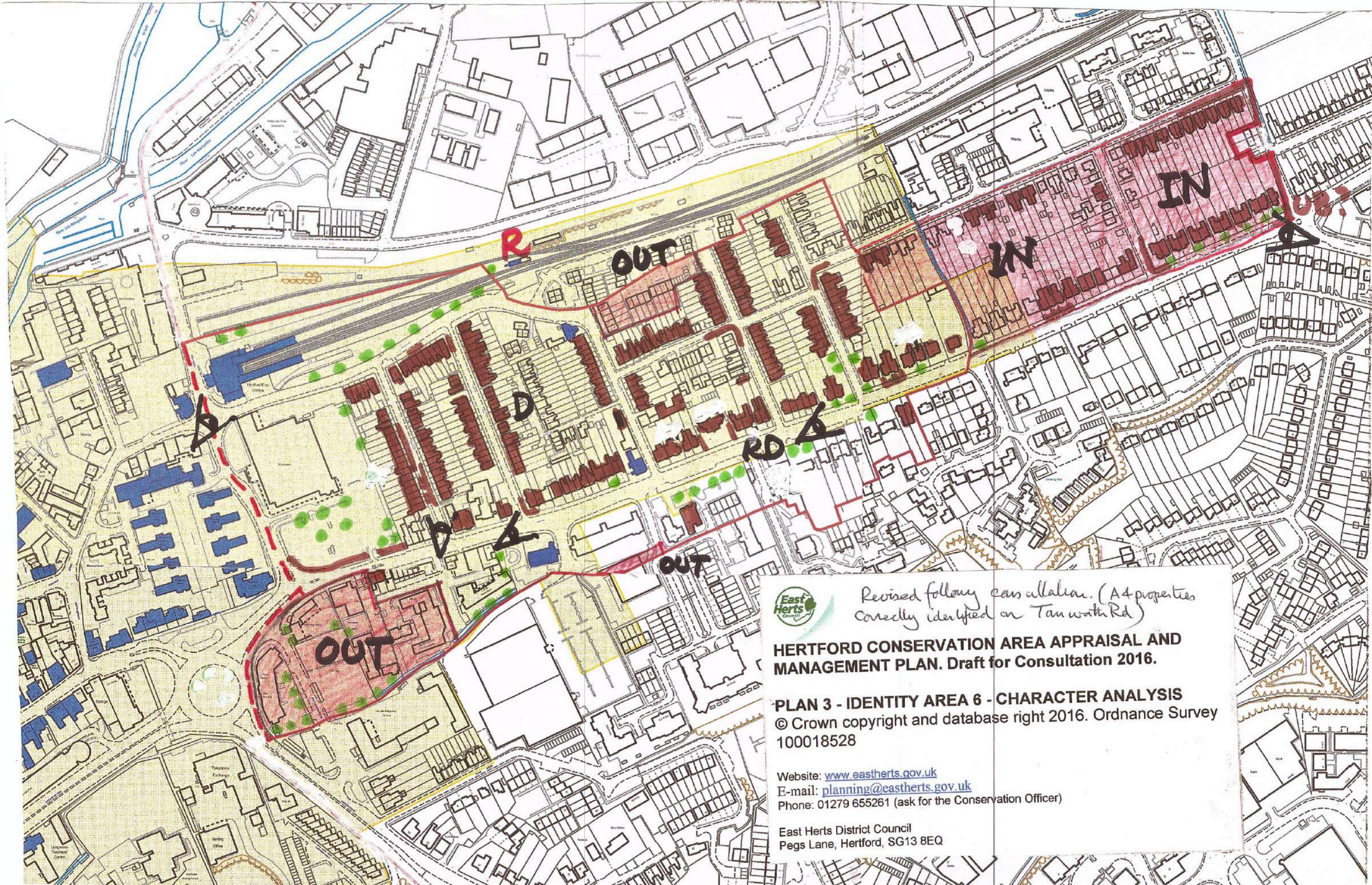


HERTFORD CONSERVATION AREA APPRAISAL AND MANAGEMENT PLAN. Draft for Consultation 2016.

PLAN 4 - IDENTITY AREA 5 - MANAGEMENT PLAN
© Crown copyright and database right 2016. Ordnance Survey 100018528

Website: www.eastherts.gov.uk
E-mail: planning@eastherts.gov.uk
Phone: 01279 655261 (ask for the Conservation Officer)

East Herts District Council
Pegs Lane, Hertford, SG13 8EQ



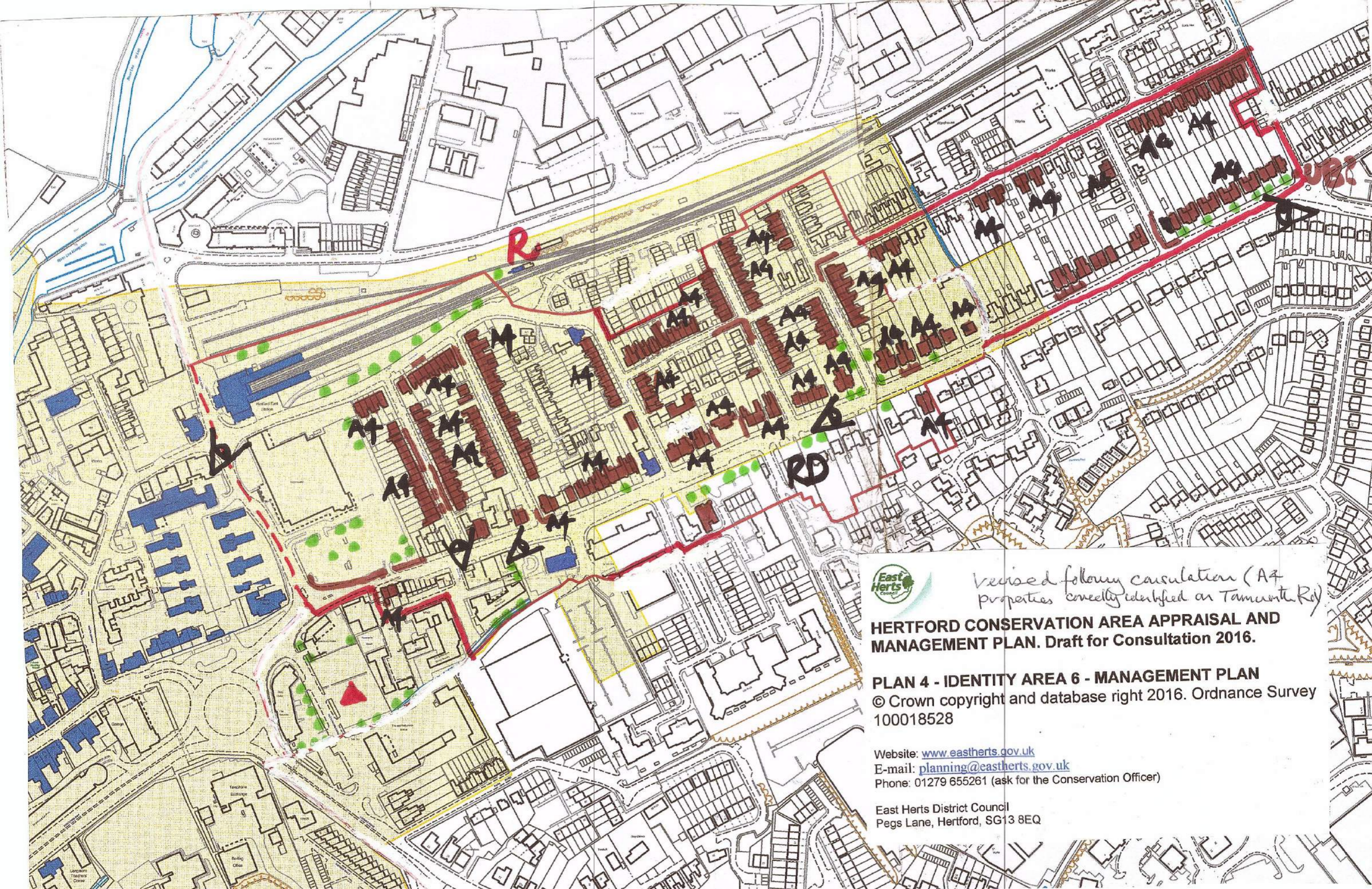
*Revised follow up consultation. (A4 properties
correctly identified on Tanworth Rd)*

**HERTFORD CONSERVATION AREA APPRAISAL AND
MANAGEMENT PLAN. Draft for Consultation 2016.**

PLAN 3 - IDENTITY AREA 6 - CHARACTER ANALYSIS
© Crown copyright and database right 2016. Ordnance Survey
100018528

Website: www.eastherts.gov.uk
E-mail: planning@eastherts.gov.uk
Phone: 01279 655261 (ask for the Conservation Officer)

East Herts District Council
Pegs Lane, Hertford, SG13 8EQ



Revised following consultation (A4 properties correctly identified as Tamworth Key)

HERTFORD CONSERVATION AREA APPRAISAL AND MANAGEMENT PLAN. Draft for Consultation 2016.

PLAN 4 - IDENTITY AREA 6 - MANAGEMENT PLAN
© Crown copyright and database right 2016. Ordnance Survey 100018528

Website: www.eastherts.gov.uk

E-mail: planning@eastherts.gov.uk

Phone: 01279 655261 (ask for the Conservation Officer)

East Herts District Council
Pegs Lane, Hertford, SG13 8EQ